

CPS 10452/1 - Map

116°48'14"E

116°48'16"E

116°48'18"E

31°50'10"S

31°50'10"S

31°50'11"S

31°50'11"S

31°50'13"S

31°50'13"S






116°48'14"E

116°48'16"E

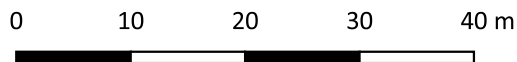
116°48'18"E

Legend

-  CPS areas applied to clear
-  Land Tenure (LGATE_226) - SLIP
-  Local Government Authorities

Roads

-  Minor



Projection: GDA 2020

1:500



GOVERNMENT OF
WESTERN AUSTRALIA